

Base prepared by the Army Map Service (KCSX), Corps of Engineers, U. S. Army, Washington, D. C. Compiled in 1956 by photogrammetric methods. Horizontal and vertical control by USCGS, USGS, and CE. Aerial photography 1953-54. Photography field annotated 1955.

**HORIZONTAL CONTROL**

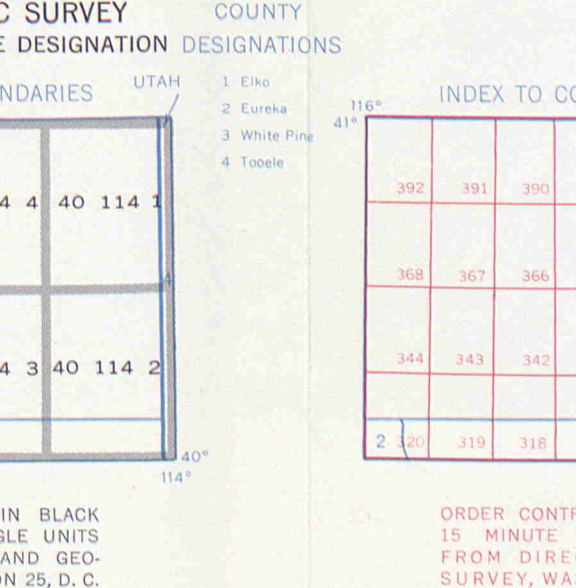
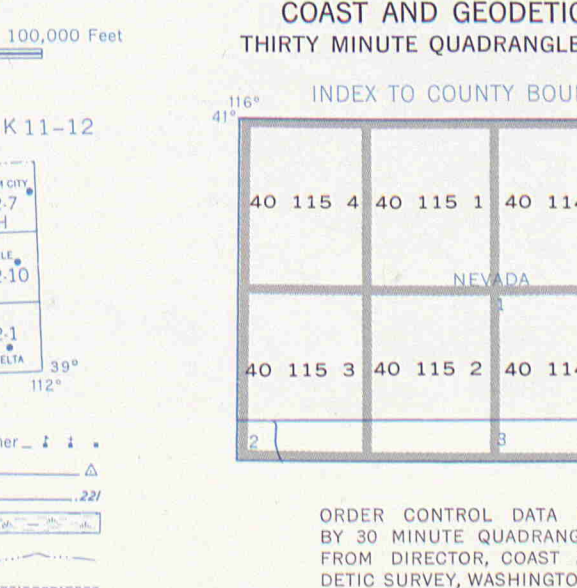
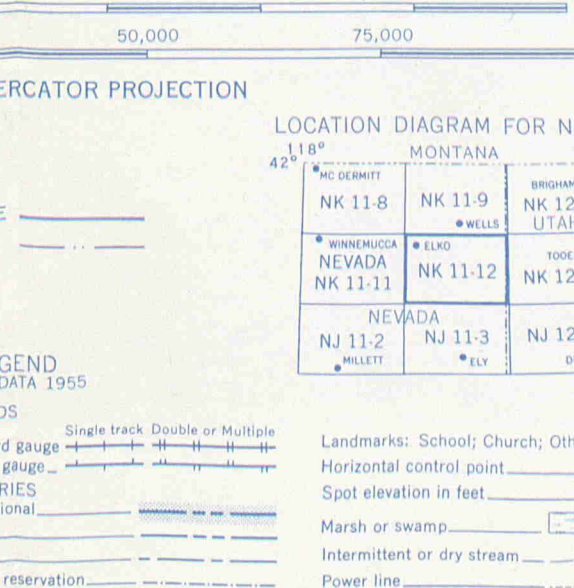
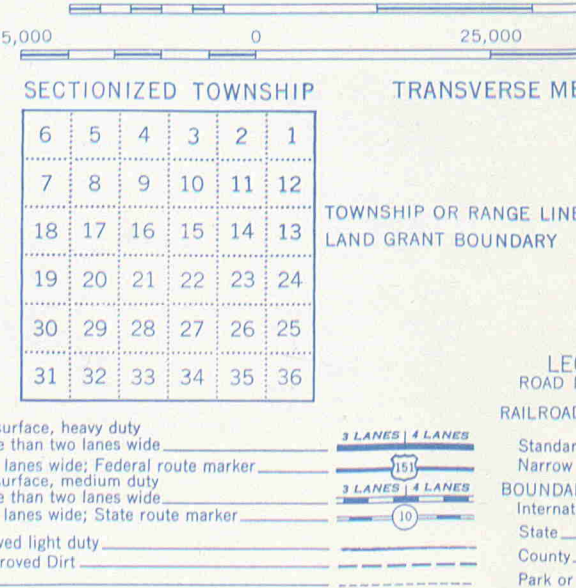
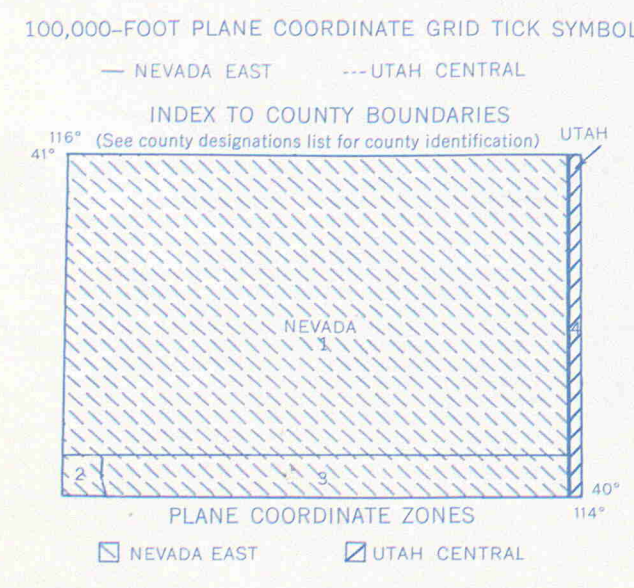
- Coast & Geodetic Survey
  - ▲ Monumented Point - First Order
  - ▲ Monumented Point - Second Order
  - ▲ Monumented Point - Third Order
  - Located Object - Third Order
- Geological Survey
  - Station reported not recovered
  - Measured Base - Electronic or Taped
  - Line of triangulation observed
  - Line of triangulation observed from one end only
  - Measured Length - Electronic or Taped
  - Theodolite Traverse - Electronic Distance
  - Transit Traverse - Taped Distance Third Order
  - Transit Traverse and Leveling Third Order

**VERTICAL CONTROL**

- Coast & Geodetic Survey
  - First Order
  - Second Order
  - Third Order
- Geological Survey
  - First Order
  - Second Order
  - Third Order

**STATE SURVEY CONTROL**

- Horizontal or Vertical
- Boundary
- International
- State
- County
- Park or reservation



ORDER CONTROL DATA IN BLACK BY 30 MINUTE QUADRANGLE UNITS FROM DIRECTOR, COAST AND GEODETIC SURVEY, WASHINGTON 25, D. C.

ORDER CONTROL DATA IN RED BY 15 MINUTE QUADRANGLE UNITS FROM DIRECTOR, GEOLOGICAL SURVEY, WASHINGTON 25, D. C.

INDEX TO  
 NUMBERED HORIZONTAL CONTROL STATIONS  
 by the  
 Coast and Geodetic Survey

.QUADS 401141-2-3-4 & 401151-2-3-4  
 NEV-UTAH  
 LATITUDE 40°00' TO 41°00'  
 LONGITUDE 114°00' TO 116°00'  
 DIAGRAM NK 11-12 ELKO

KEY NO.	STATION NAME	QUAD NO.	STATION NO.
1.	WENDOVER WENDOVER, USAF WARNING BEACON (AT WENDOVER)		
2.	WENDOVER, USAF WARNING BEACON		
3.	WENDOVER APB, CONTROL TOWER AIRWAY BEACON NO 52, SAN FRANCISCO-SALT LAKE CITY (FLASHING LIGHT AT WENDOVER)		
4.	SOUTH MONUMENT WENDOVER APB, WATER TANK		
5.	WEND HIGHWAY MARKER NO 9		
6.	NORTH NORTH MONUMENT		
7.	AIRWAY BEACON 51, 3 MILES W OF WENDOVER		
8.	001-5-3-25 (NHD) HIGHWAY MARKER NO 8		
9.	NHD MARK AT HARVE		
10.	AIRWAY BEACON NO 50, SAN FRANCISCO-SALT LAKE CITY		
11.	001-5-2-28 (NHD)		
12.	HIGHWAY MARKER NO 6		
13.	WHITE BOUNDARY STAKE		
14.	BLACK BOUNDARY STAKE		
15.	BEACON, 4 MILES NE OF SHAPTER		
16.	AIRWAY BEACON NO 49B, SAN FRANCISCO-SALT LAKE CITY		
17.	AIRWAY BEACON NO 49A, SAN FRANCISCO-SALT LAKE CITY		
18.	AIRWAY BEACON NO 48, SAN FRANCISCO-SALT LAKE CITY		
19.	HIGHWAY MARKER NO 2		
20.	AIRWAY BEACON NO 43, RENO TO SALT LAKE CITY		
21.	AIRWAY BEACON NO 434, SAN FRANCISCO TO SALT LAKE CITY		
22.	ELKO MOUNTAIN, TV PIC INC, MICROWAVE RELAY DISK POLE		
23.	ADORE HILL, BELL TELEPHONE CO, MICROWAVE STATION BLDG, NW CORNER		
24.	AIRWAY BEACON NO 42, RENO TO SALT LAKE CITY		
25.	ELKO, RADIO STATION KELK, TOWER		
26.	ELKO, RADIO RANGE, CENTER TOWER ELKO, RADIO RANGE, NE TOWER ELKO, RADIO RANGE, NW TOWER ELKO, RADIO RANGE, SE TOWER ELKO, RADIO RANGE, SW TOWER		
27.	ELKO, WESTERN PACIFIC RR, RED WATER TANK		
28.	ELKO, TROY LAUNDRY, STACK		
29.	ELKO MAGNETIC STATION		
30.	ELKO AIRPORT BM H 101 (USGS)(AIRWAY BEACON NO 41, RENO TO SALT LAKE CITY)		
31.	AIRWAY BEACON NO 40, RENO TO SALT LAKE CITY		
32.	VOR, ELKO RADIO EKO		
33.	91 M-35 CH (GLO) NORTH BOUNDARY FLAG		
34.	WATER TANK (NE OF VARDEN)		
35.	GLO CORNER		

KEY NO.	STATION NAME	QUAD NO.	STATION NO.
---------	--------------	----------	-------------